

COMMUNITY SUMMARY

3201 N Pecos St, Midland, Texas, 79705
Ring: 1 mile radius



21.8%
Services



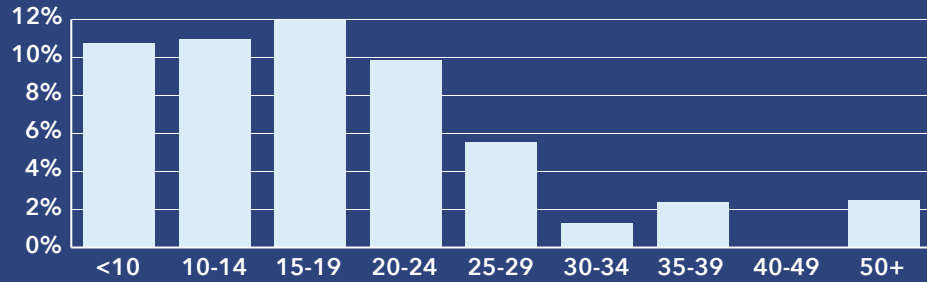
21.1%
Blue Collar



57.2%
White Collar

8,155	0.73%	2.35	85.3	35.8	\$80,322	\$283,800	\$99,908	26.3%	56.3%	17.4%
Population Total	Population Growth	Average HH Size	Diversity Index	Median Age	Median HH Income	Median Home Value	Median Net Worth	Age <18	Age 18-64	Age 65+

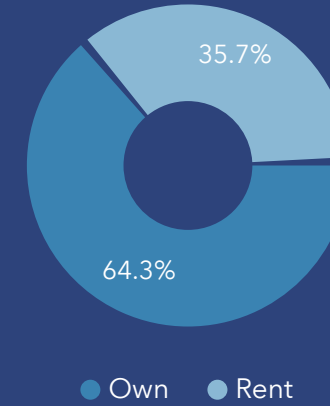
Mortgage as Percent of Salary



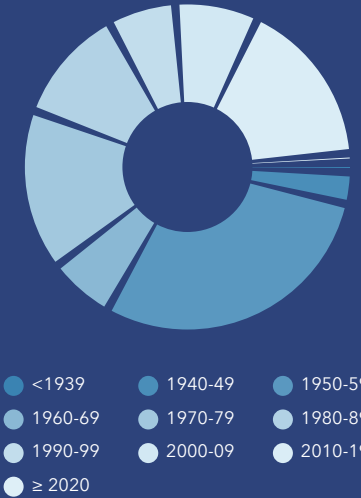
Age Profile: 5 Year Increments



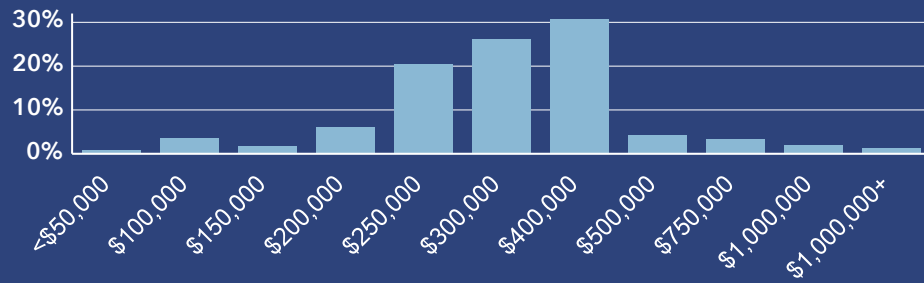
Home Ownership



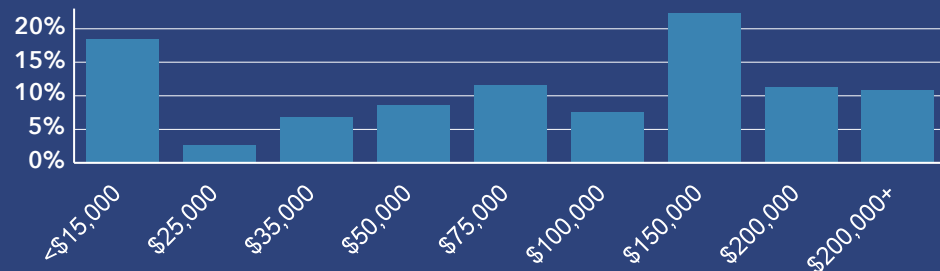
Housing: Year Built



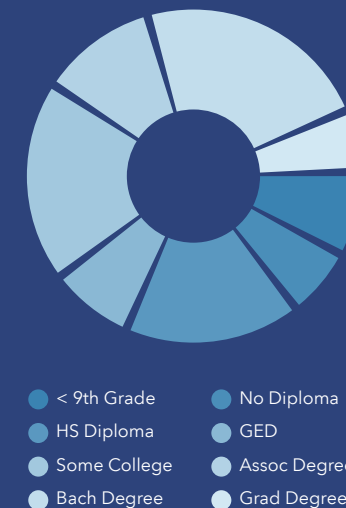
Home Value



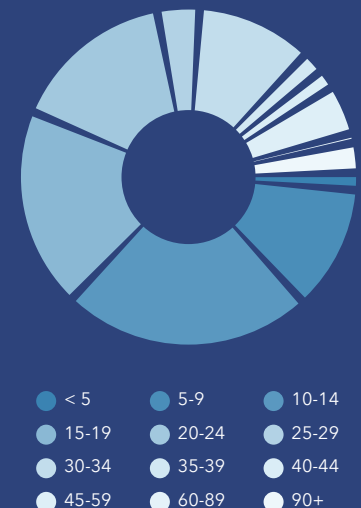
Household Income



Educational Attainment



Commute Time: Minutes



COMMUNITY SUMMARY

3201 N Pecos St, Midland, Texas, 79705
Ring: 2 mile radius



16.8%
Services



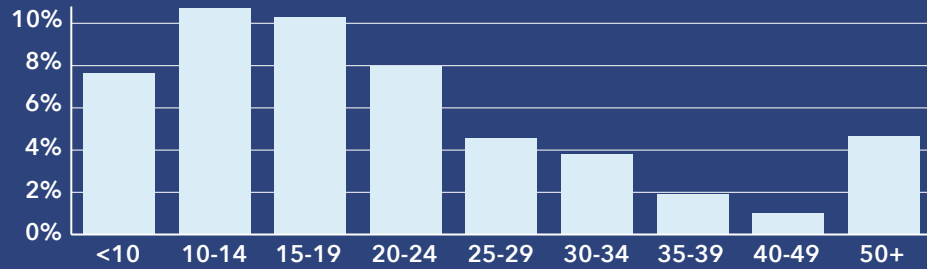
20.8%
Blue Collar



62.4%
White Collar

35,469	0.17%	2.56	81.5	37.4	\$81,851	\$291,632	\$181,105	25.0%	56.9%	18.1%
Population Total	Population Growth	Average HH Size	Diversity Index	Median Age	Median HH Income	Median Home Value	Median Net Worth	Age <18	Age 18-64	Age 65+

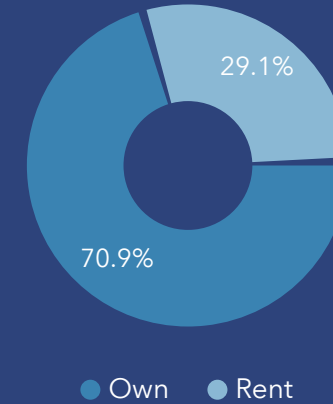
Mortgage as Percent of Salary



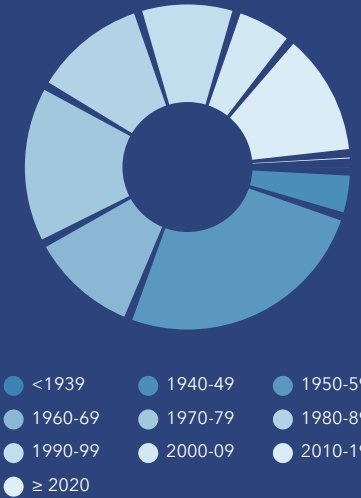
Age Profile: 5 Year Increments



Home Ownership



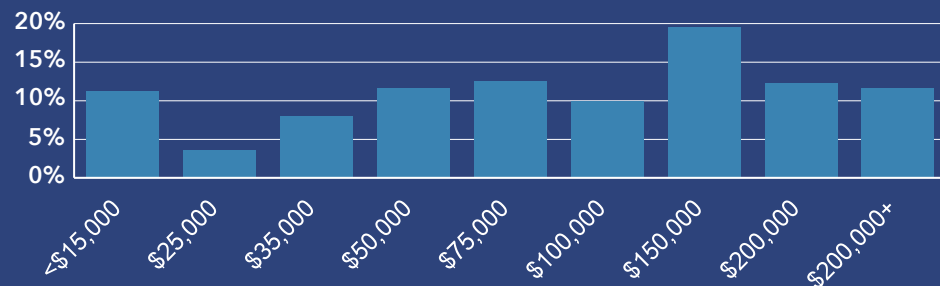
Housing: Year Built



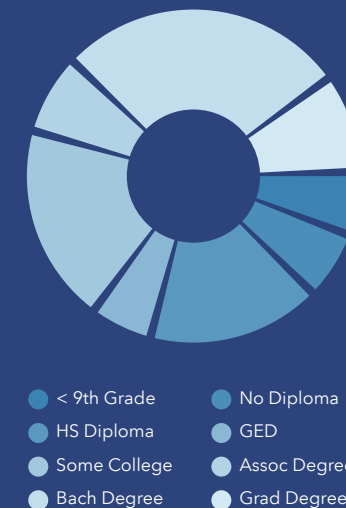
Home Value



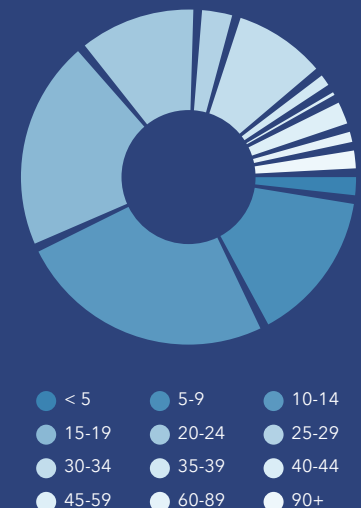
Household Income



Educational Attainment



Commute Time: Minutes



COMMUNITY SUMMARY

3201 N Pecos St, Midland, Texas, 79705
Ring: 3 mile radius



15.5%
Services



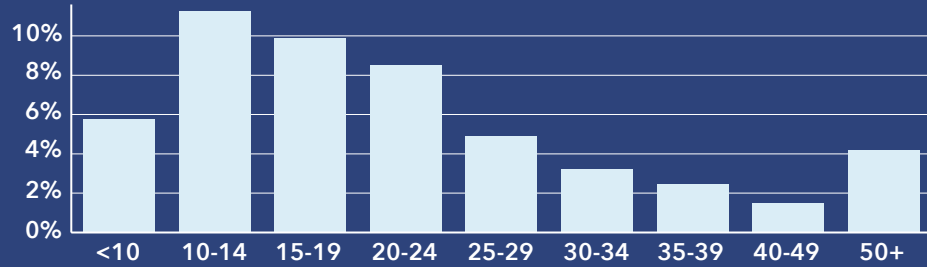
23.1%
Blue Collar



61.4%
White Collar

65,890	0.40%	2.64	81.4	36.9	\$81,580	\$283,303	\$172,609	24.7%	58.0%	17.2%
Population Total	Population Growth	Average HH Size	Diversity Index	Median Age	Median HH Income	Median Home Value	Median Net Worth	Age <18	Age 18-64	Age 65+

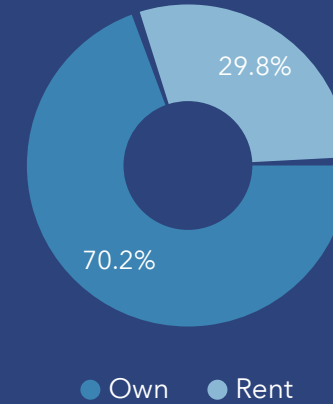
Mortgage as Percent of Salary



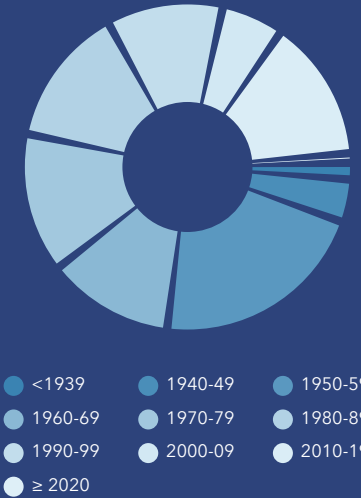
Age Profile: 5 Year Increments



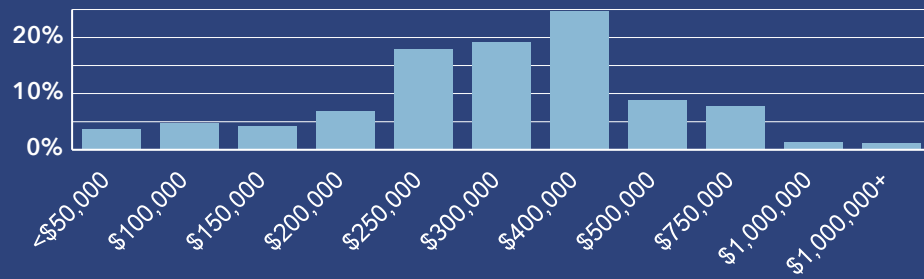
Home Ownership



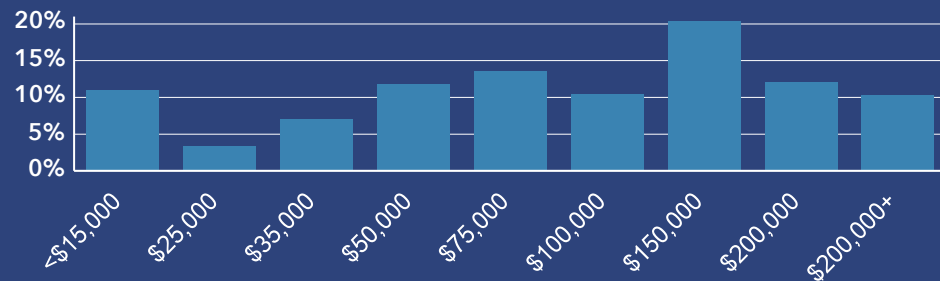
Housing: Year Built



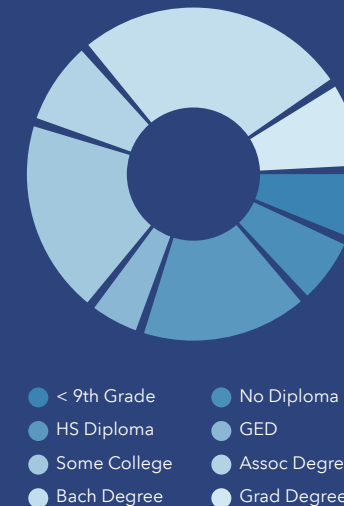
Home Value



Household Income



Educational Attainment



Commute Time: Minutes

